












Fremont, New Hampshire Zoning District Map

Revised March 2019

-  Residential District
-  Main Street District
-  Village District
-  Shirkin Road Commercial District
-  Rockingham Recreational Trail
-  Open Water
-  Roads
-  Flexible Use District Parcels
-  Flexible Use Roads
-  Fremont 2018 Tax Parcels
-  Town Boundaries

Flexible Use Residential Zone
(Commercial Operation allowed on frontage parcels with Planning Board Conditional Use Permit. Note: Properties that are on a zoned Flexible Use, but are within the Village, Industrial or Main Street Districts, are subject to the zoning regulations within the district it falls.)

Official Zoning Map

One official copy of the Fremont Zoning Map is kept by the Fremont Town Clerk and a second official copy is kept by the Fremont Planning Board.

